



# Maps and Globes




**Longitude** *Imaginary lines on a globe that show distance from the Equator.*




1) Draw lines of longitude on the globe.

**Latitude** *Imaginary lines on a globe that show distance from the Equator.*




1) Draw lines of latitude on the globe.

**Compass Rose**




1) Label the cardinal directions.

**Continent** *One of 7 large landmasses on Earth.*




1) Label each of the continents.

**Ocean** *A large body of salt water.*




1) Label each of the oceans. 2) Color the oceans in blue.

**Globe** *A small representation of the Earth in the shape of a sphere.*



1) Color the continent that you live on in red.  
2) Color the rest of the continents in green.  
3) Color the oceans in blue.  
4) Color the globe stand in any fun color that you want!

**MAPS AND GLOBES**



NAME \_\_\_\_\_



# Printable Book

fold here

fold here

# MAPS AND


# GLOBES



NAME \_\_\_\_\_

# Globe

*A small representation of the Earth in the shape of a sphere*



- 1) Color the continent that you live on in red.
- 2) Color the rest of the continents in green.
- 3) Color the oceans in blue.
- 4) Color the globe stand in any fun color that you want!

1



# Compass Rose

*A symbol that shows you the directions on the map.*

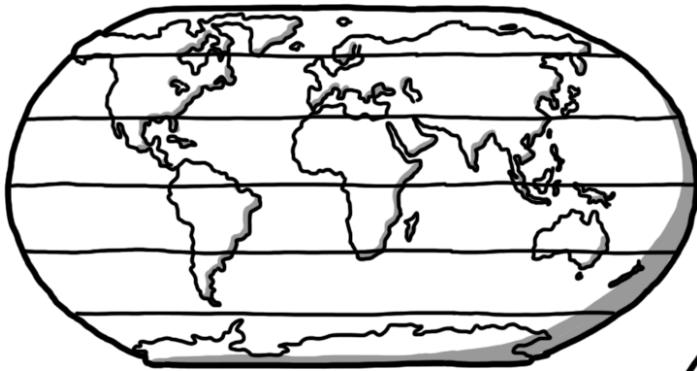


- 1) Draw an E, S, and W on the compass rose to show East, South, and West.
- 2) Add NE, SE, NW, and SW.
- 3) Draw a small tree Northeast of the compass rose.
- 4) Draw a heart West of the compass rose.
- 5) Color the compass rose.

2

# Latitude

*Imaginary lines on a globe that show distance from the Equator.*



- 1) Draw lines of latitude on the globe on the right.
- 2) Color both globes like real globes: green continents and blue oceans.

3



# Longitude

*Imaginary lines on a globe that show distance from the Prime Meridian.*

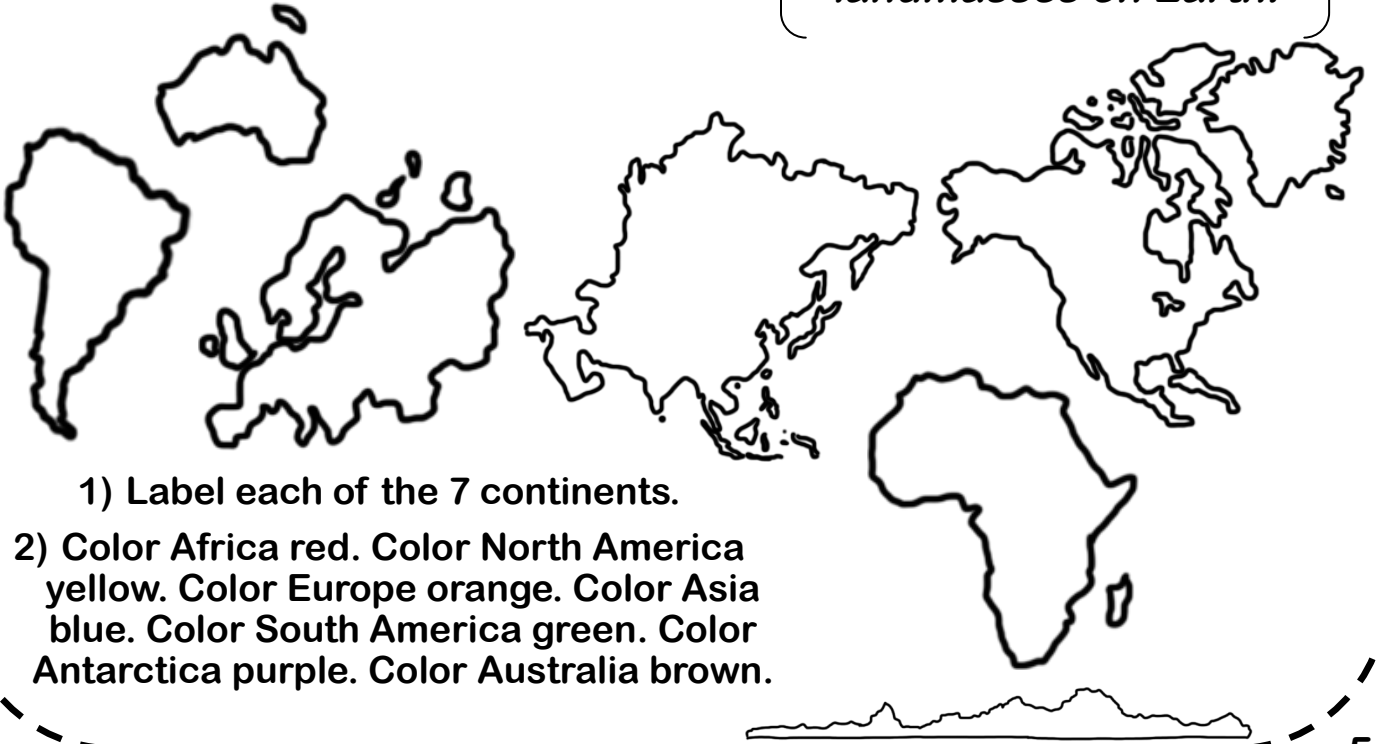


- 1) Draw lines of longitude on the globe on the right.
- 2) Color both globes like real globes: green continents and blue oceans.

4

# Continent

*One of 7 large landmasses on Earth.*



- 1) Label each of the 7 continents.
- 2) Color Africa red. Color North America yellow. Color Europe orange. Color Asia blue. Color South America green. Color Antarctica purple. Color Australia brown.

5



# Ocean

*A large body of salt water.*



- 1) Label each of the oceans.
- 2) Color the oceans blue.

6

# Thank You

## Terms of Use

This purchase entitles you to use in one classroom, as per Copyright Law. I highly encourage the sharing of ideas amongst teachers, but to share this product please send teachers to my TpT store or purchase a multi-user license. Thank you!

## Graphics

This product includes graphics by:



## Other Resources from Miss Martin

